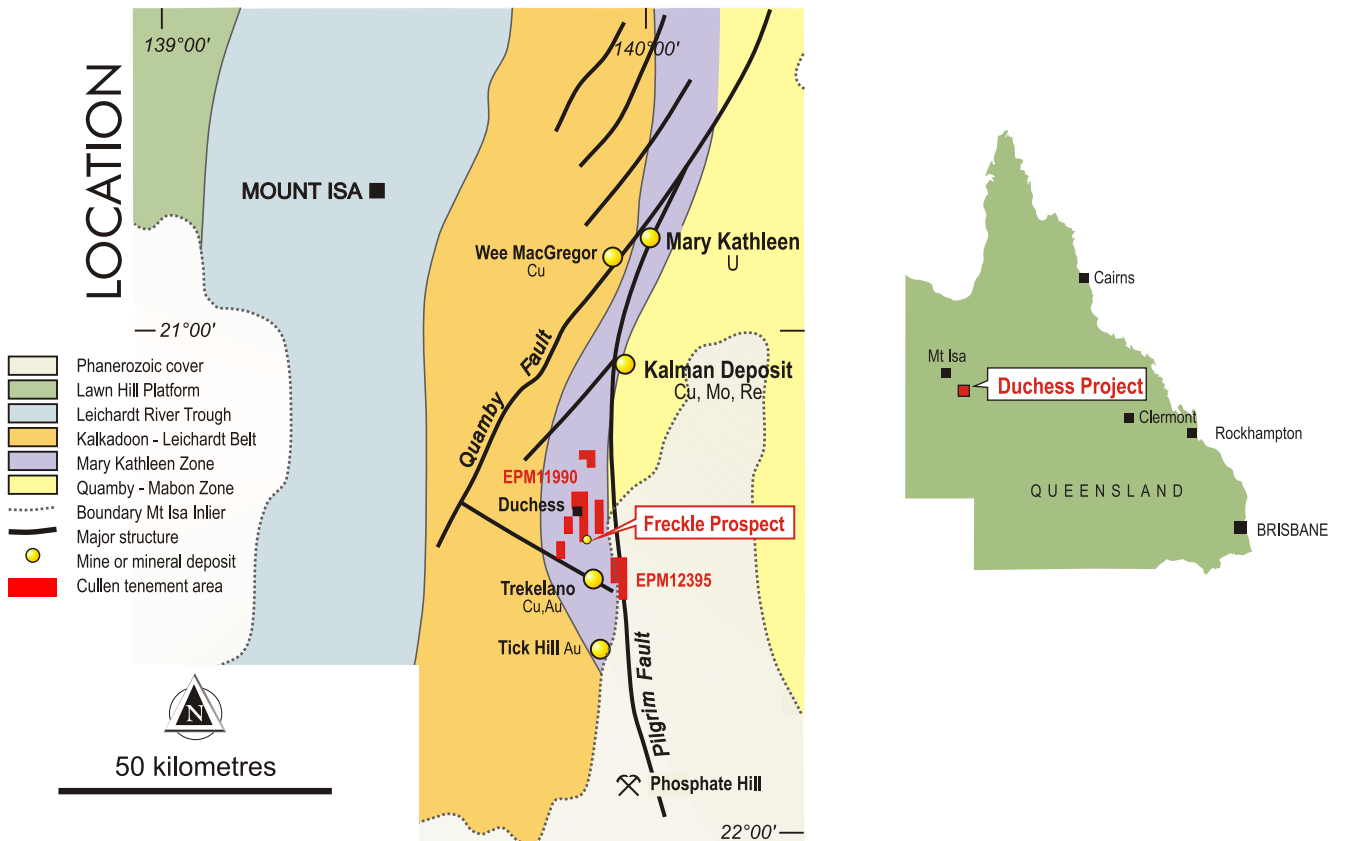
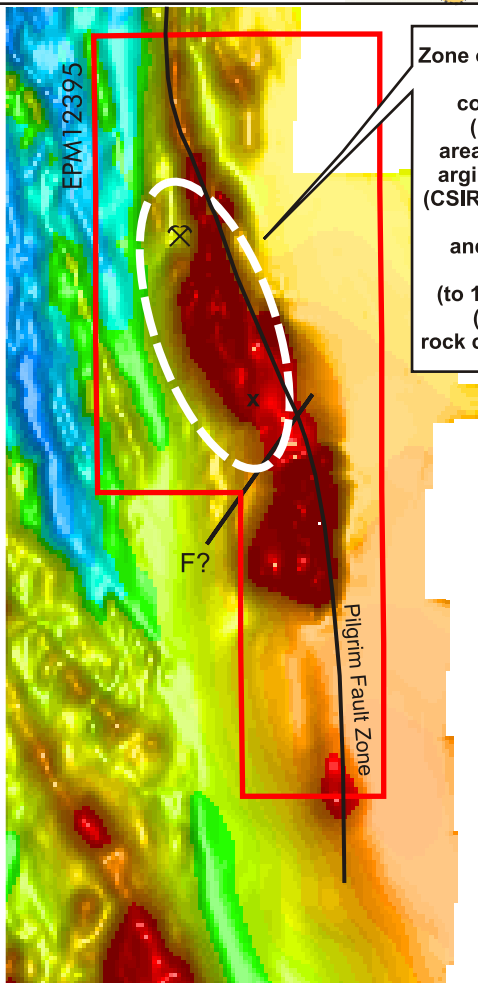


LOCATION

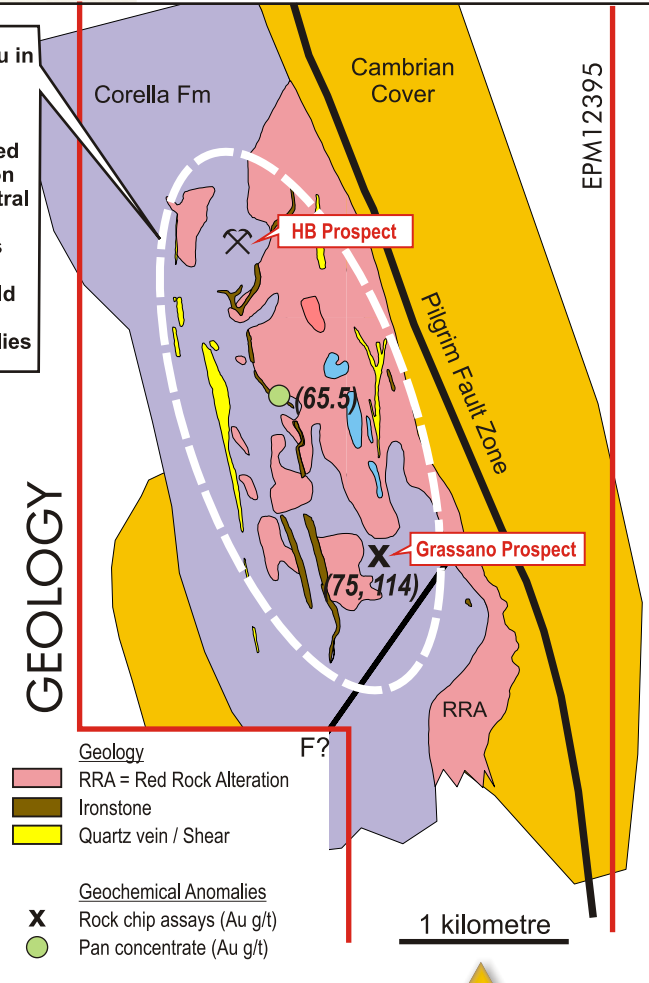


MAGNETICS IMAGE



Zone of +0.1g/t Au in panned concentrates (Freeport), area of advanced argillic alteration (CSIRO geospectral survey) and numerous copper (to 17.4%) & gold (to 114g/t) rock chip anomalies

GEOLOGY



- Geology**
- RRA = Red Rock Alteration
- Ironstone
- Quartz vein / Shear
- Geochemical Anomalies**
- x Rock chip assays (Au g/t)
- o Pan concentrate (Au g/t)

DUCHESS / TICK HILL REGION,
QUEENSLAND

