











PROJECT LOCATION


5 kilometres

-  Interpreted ultramafics
-  Channel facies ultramafics
-  Nickel sulphide deposit or occurrence
-  Gold occurrence
-  Interpreted NiS target (Craven, 2005)
-  Gold in soil anomaly
-  Hannans Reward/Cullen tenements
-  Western Areas tenements
-  Kagara Ltd tenements
-  Hannans Reward/St Barbara tenements