












-  Alluvial filled palaeo drainages and lake sediments
-  Geenstone
-  Granite
-  - - - Interpreted palaeochannel
-  F — Interpreted fault
-  ● Uranium occurrences and resources
-  ☆ Regolith samples >20ppm U (GSWA sampling)
-  Cullen Resources Limited gold/nickel tenements
-  Cullen Resources Limited uranium tenement



NORTHEAST GOLDFIELDS PROJECTS
Location Plan

